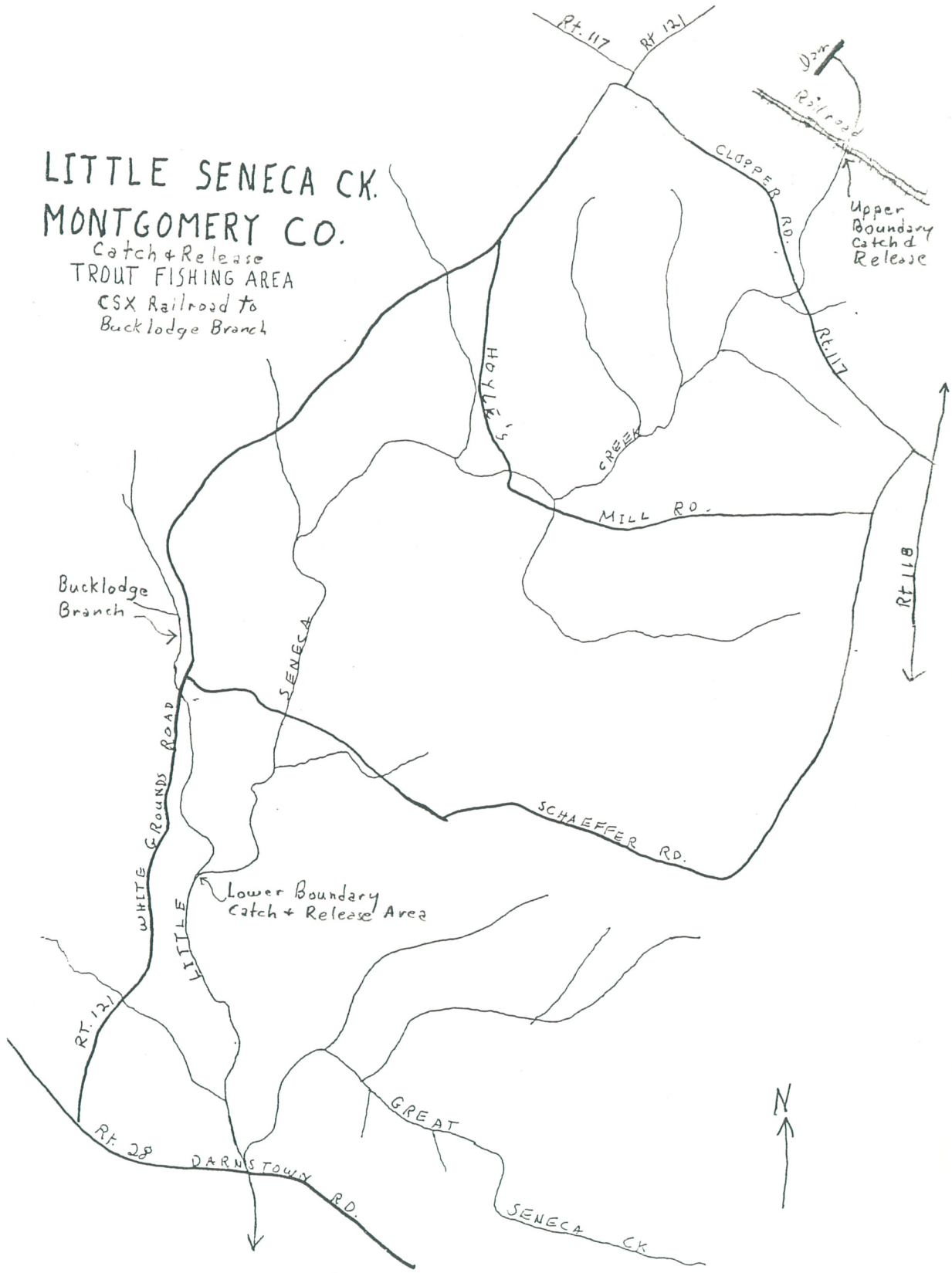


LITTLE SENECA CK. MONTGOMERY CO.

Catch + Release
TROUT FISHING AREA
CSX Railroad to
Bucklodge Branch



Upper
Boundary
Catch +
Release

Bucklodge
Branch

WHITE GROUND ROAD
LITTLE SENECA

Lower Boundary
Catch + Release Area

HOYLE'S
CREEK

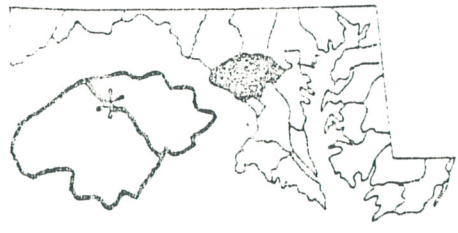
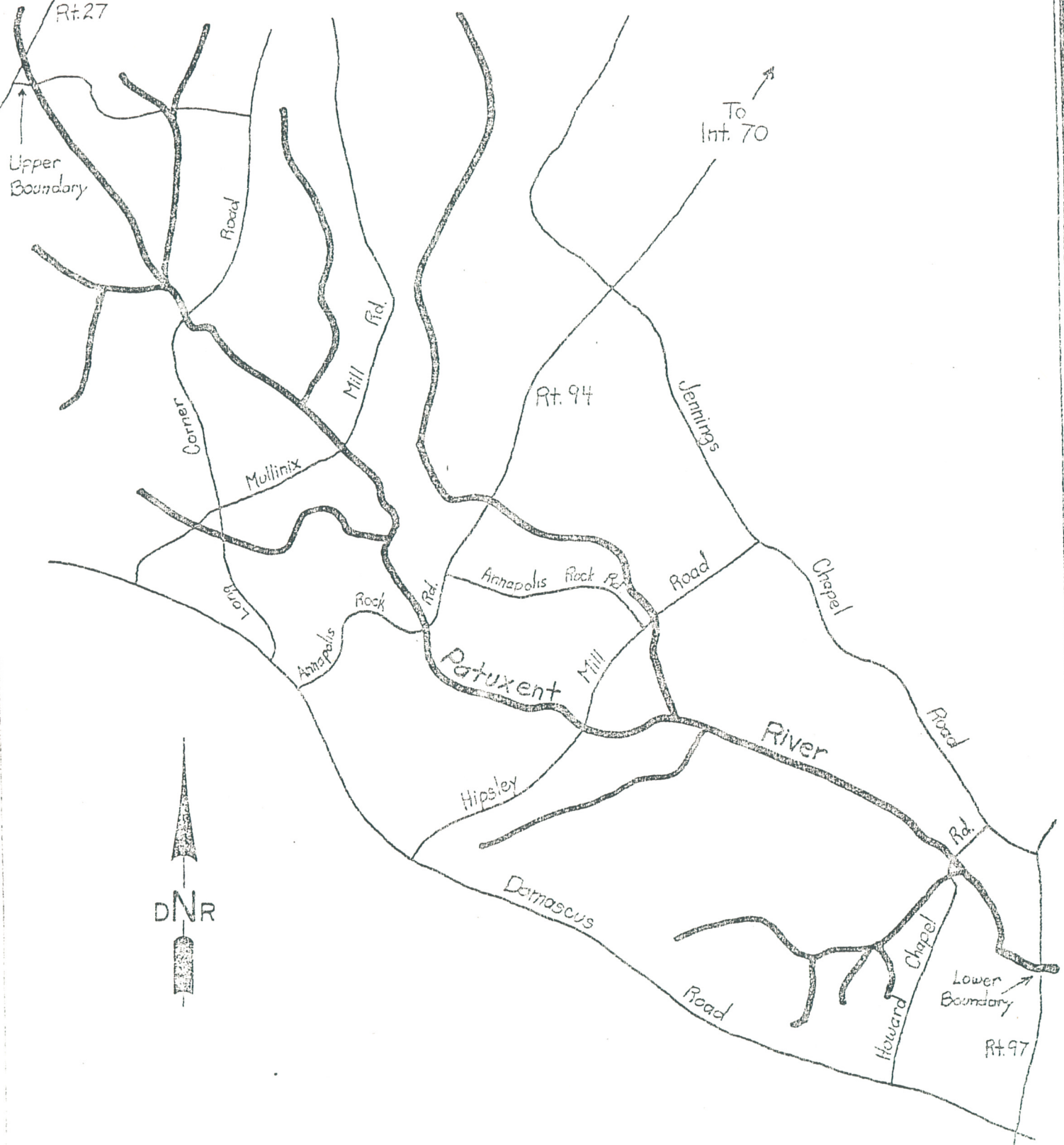
MILL RD.

SCHAEFFER RD.

GREAT

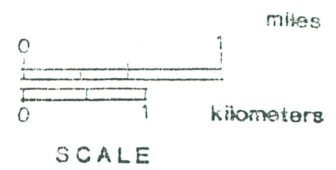
SENECA CK

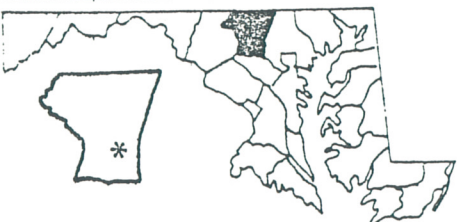
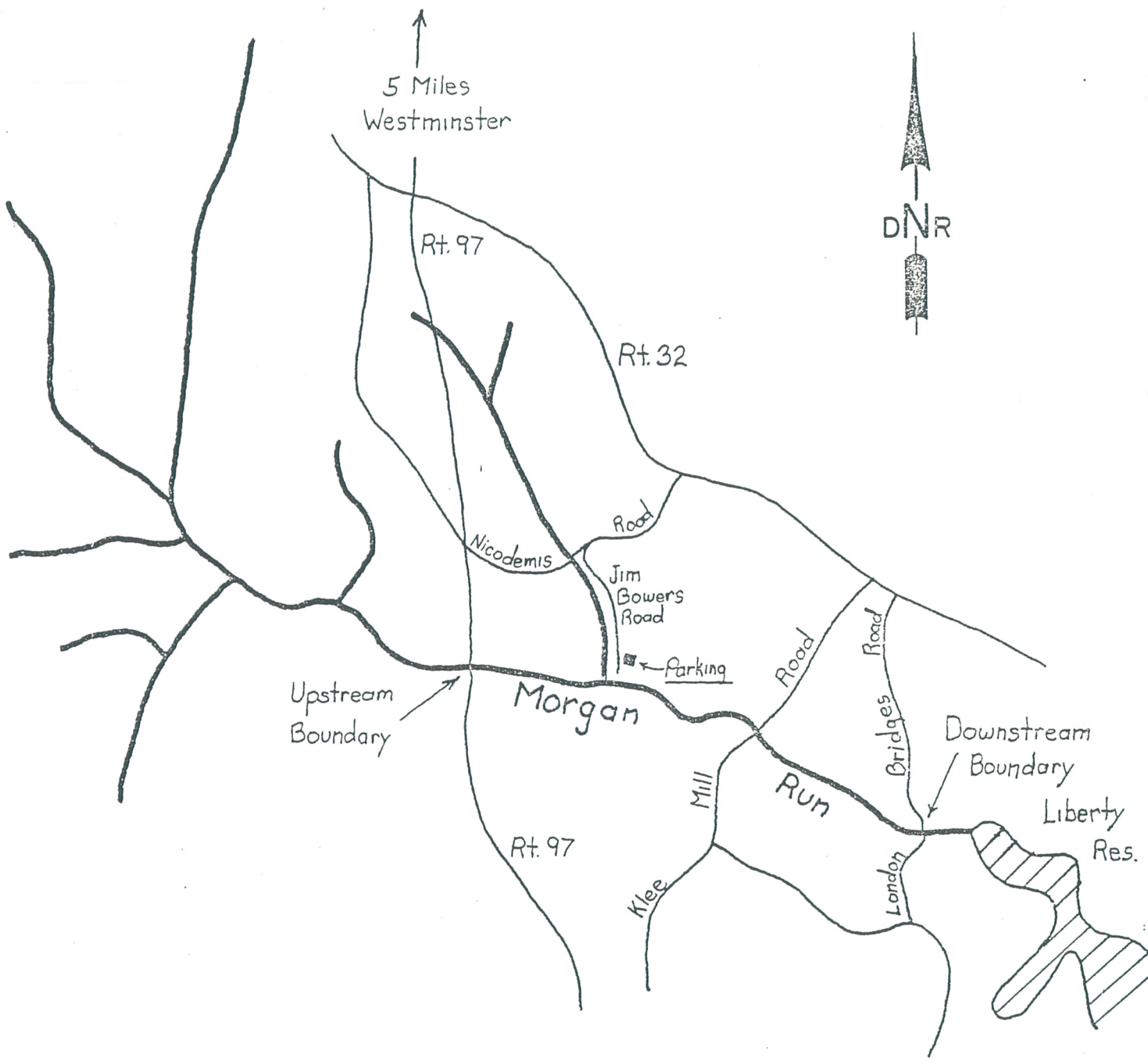




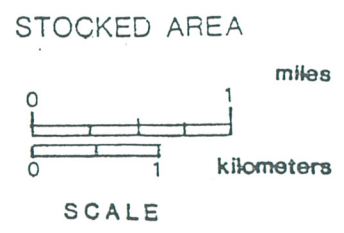
Maryland Department of Natural Resources
 - WILDLIFE ADMINISTRATION -
 TROUT MAP SERIES
**PATUXENT RIVER
 SPECIAL AREA**
**MONTGOMERY-HOWARD
 COUNTIES**

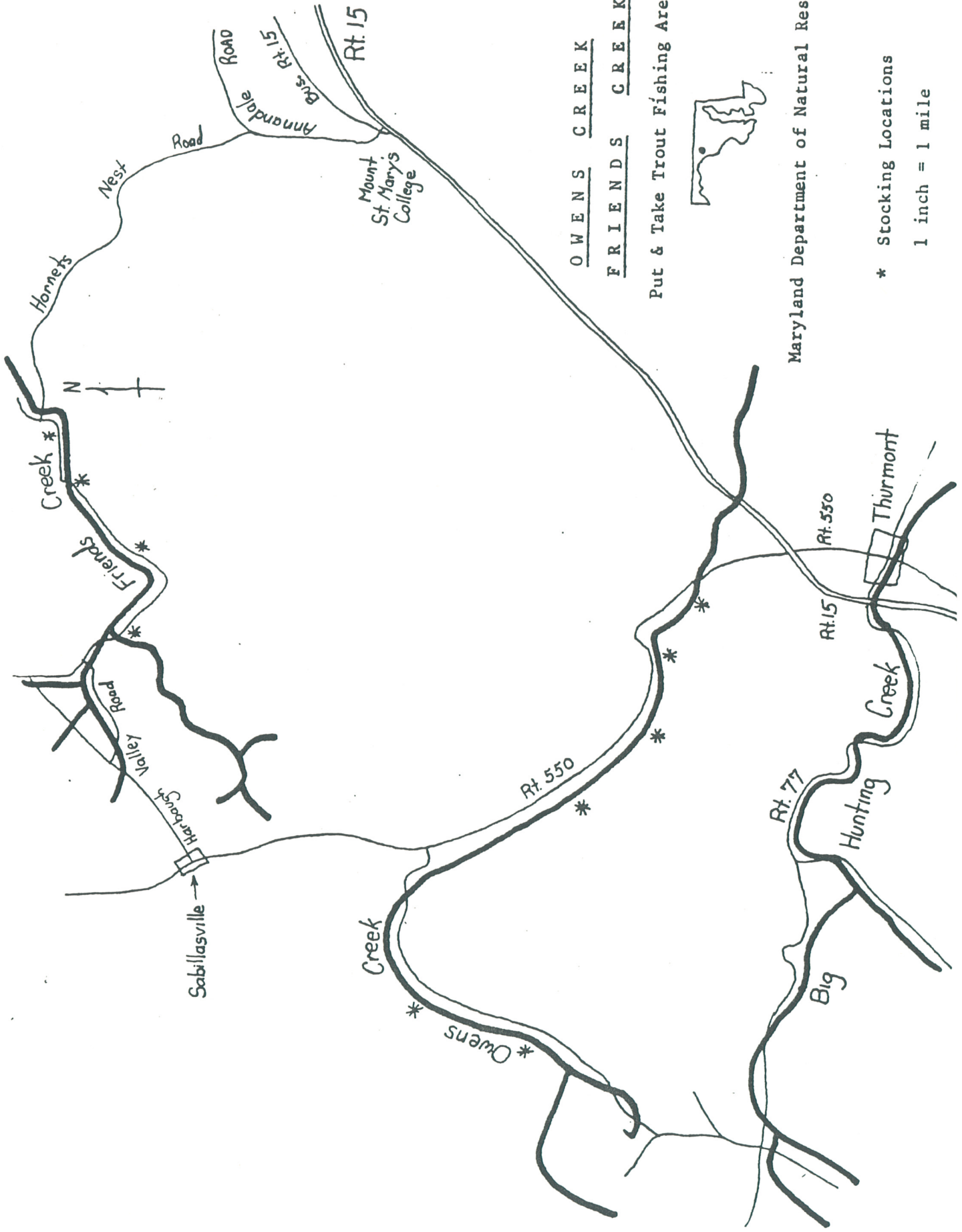
* STOCKED AREA





Maryland Department of Natural Resources
 - WILDLIFE ADMINISTRATION -
 TROUT MAP SERIES
MORGAN RUN
CATCH-AND-RETURN
CARROLL COUNTY





OWENS CREEK

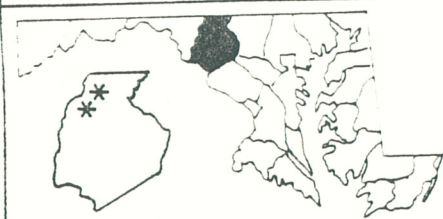
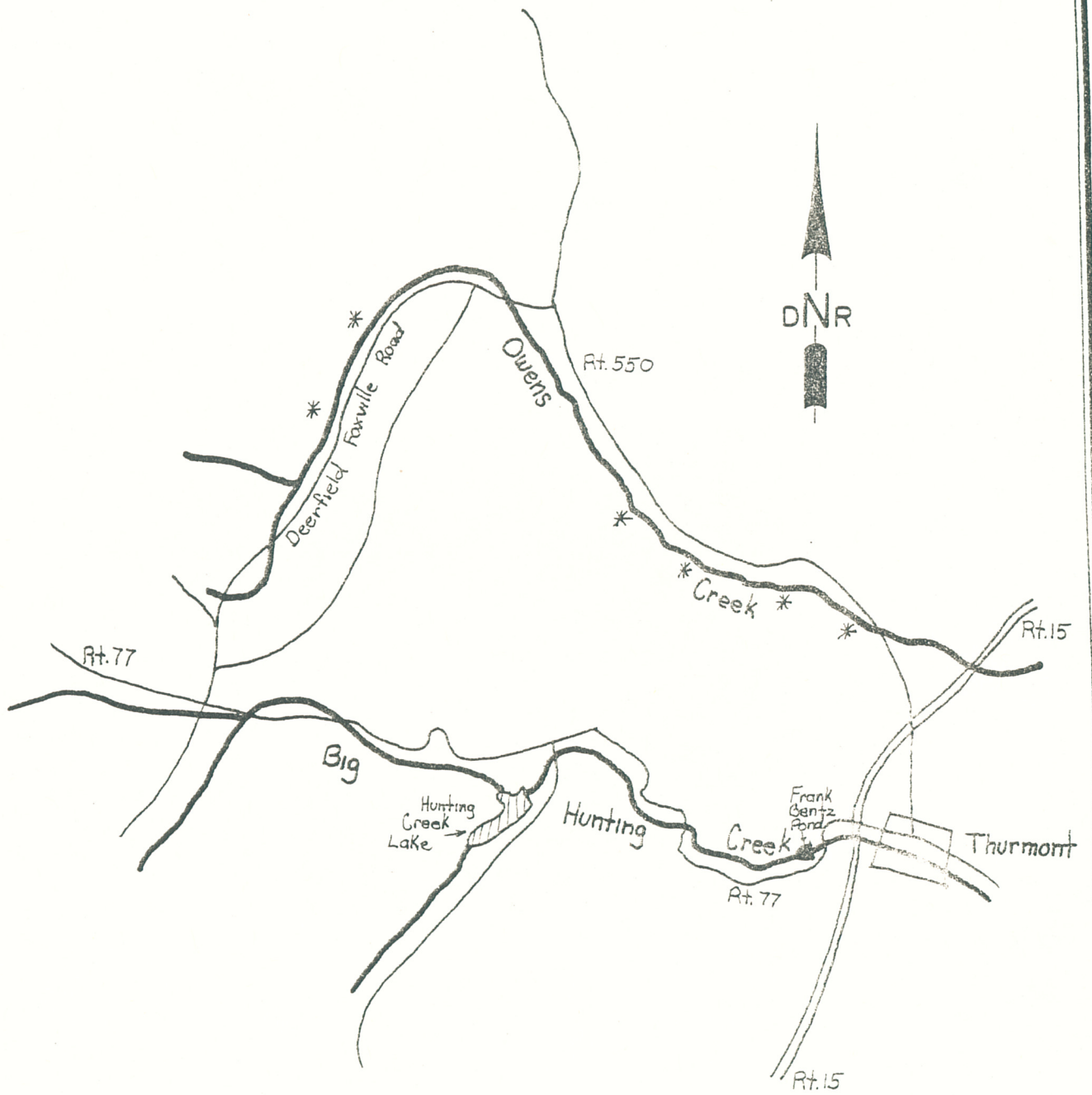
FRIENDS CREEK

Put & Take Trout Fishing Areas




Maryland Department of Natural Resources

* Stocking Locations
1 inch = 1 mile

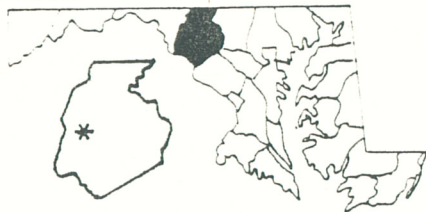
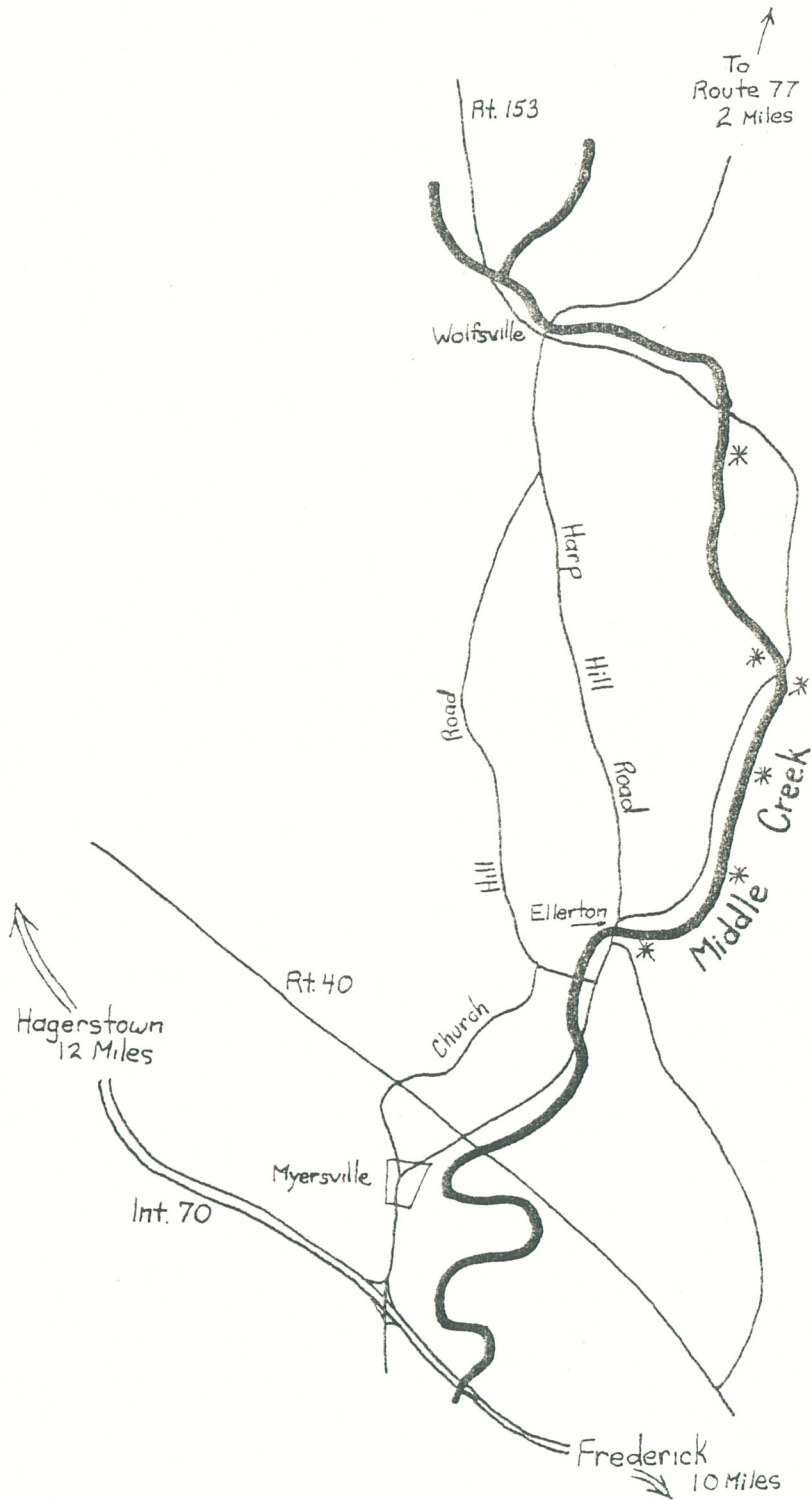


Maryland Department of Natural Resources
 - WILDLIFE ADMINISTRATION -
 TROUT MAP SERIES
**OWENS CREEK
 HUNTING CREEK SPECIAL AREA
 FREDERICK COUNTY**

* STOCKED AREA

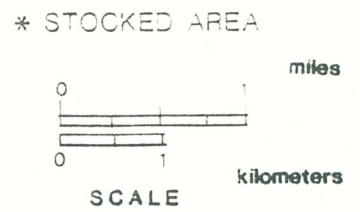


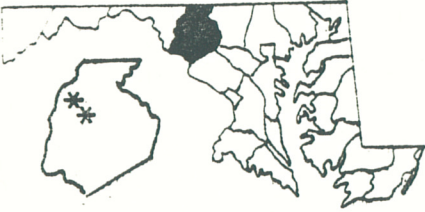
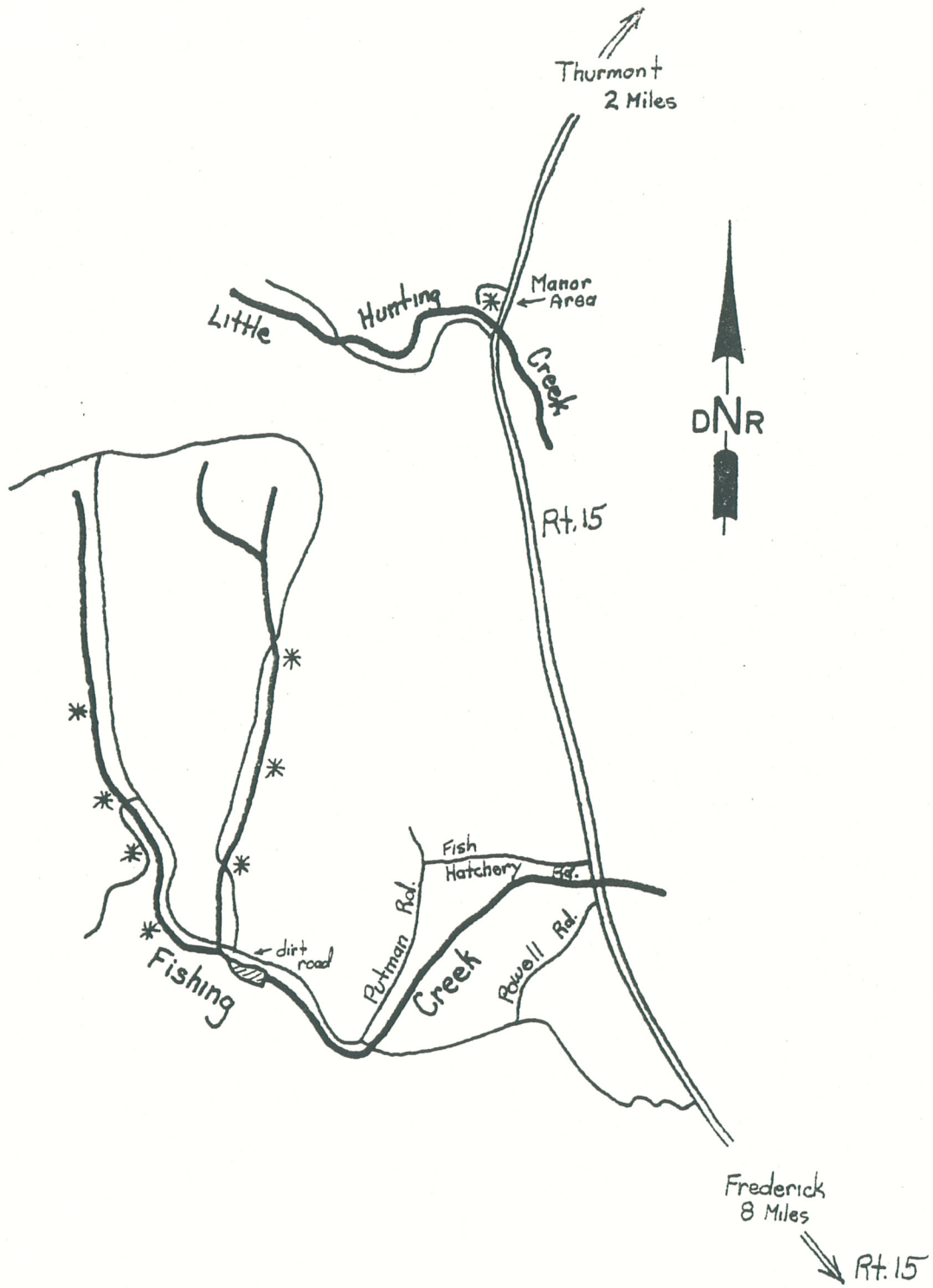
SCALE



Maryland Department of Natural Resources
 - WILDLIFE ADMINISTRATION -
 TROUT MAP SERIES

MIDDLE CREEK
FREDERICK COUNTY



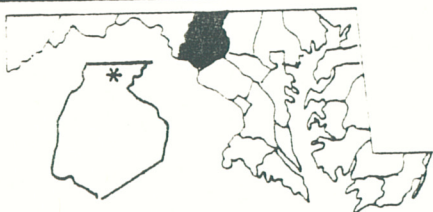
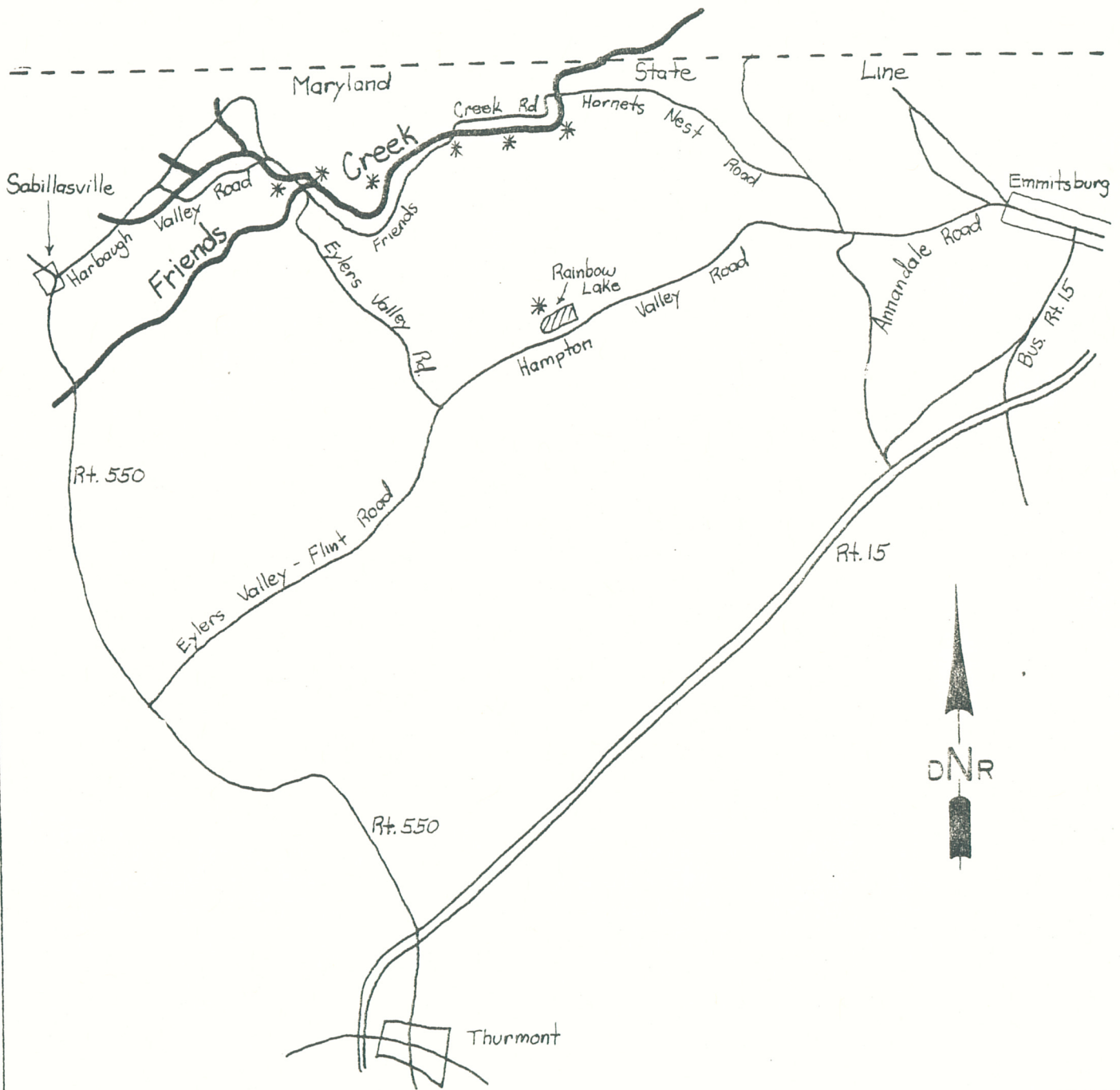


Maryland Department of Natural Resources
 - WILDLIFE ADMINISTRATION -
 TROUT MAP SERIES
**FISHING CREEK
 LITTLE HUNTING CREEK
 FREDERICK COUNTY**

* STOCKED AREA



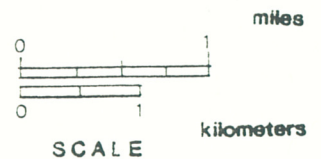
SCALE

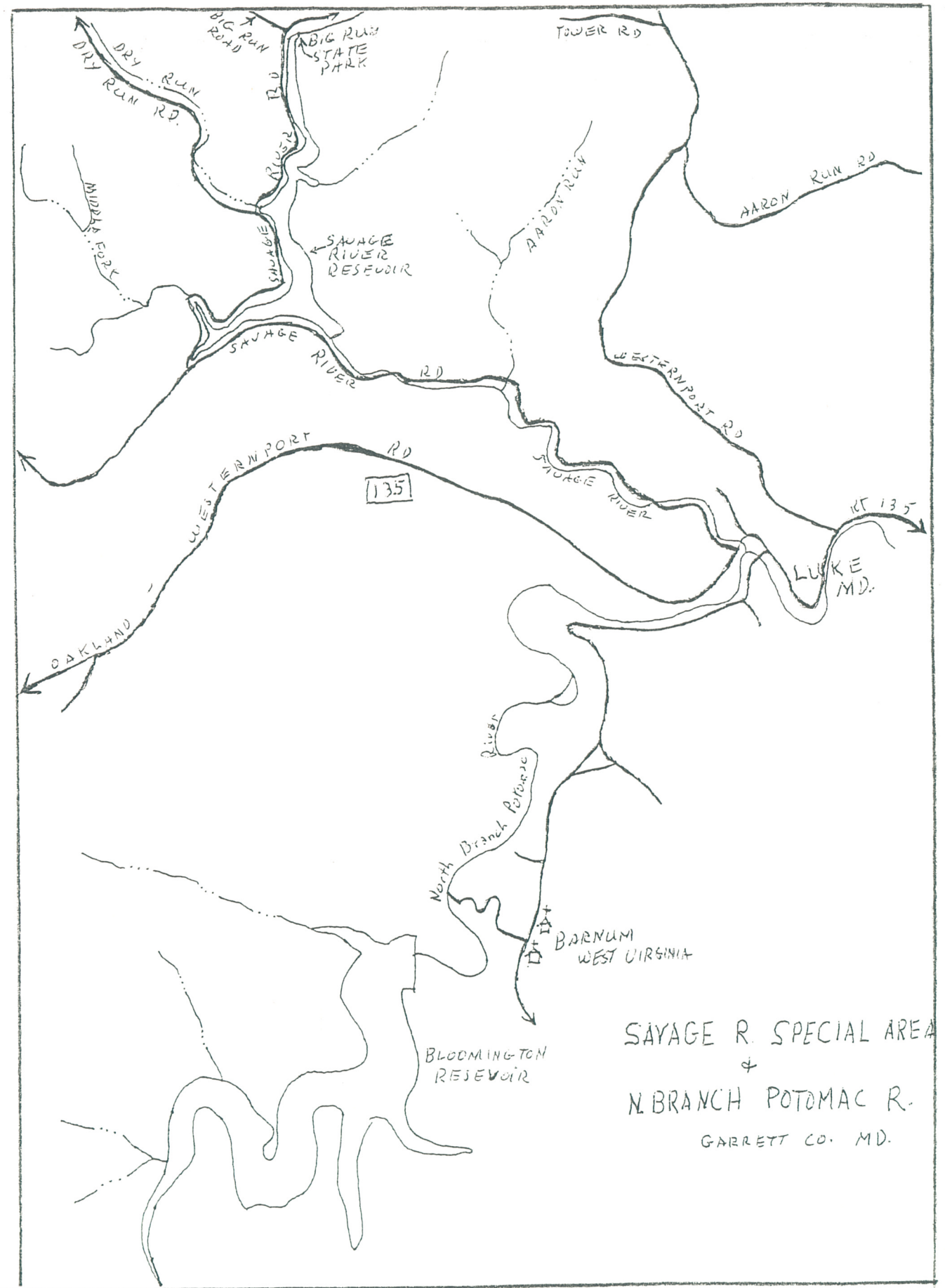


Maryland Department of Natural Resources
 - WILDLIFE ADMINISTRATION -
 TROUT MAP SERIES

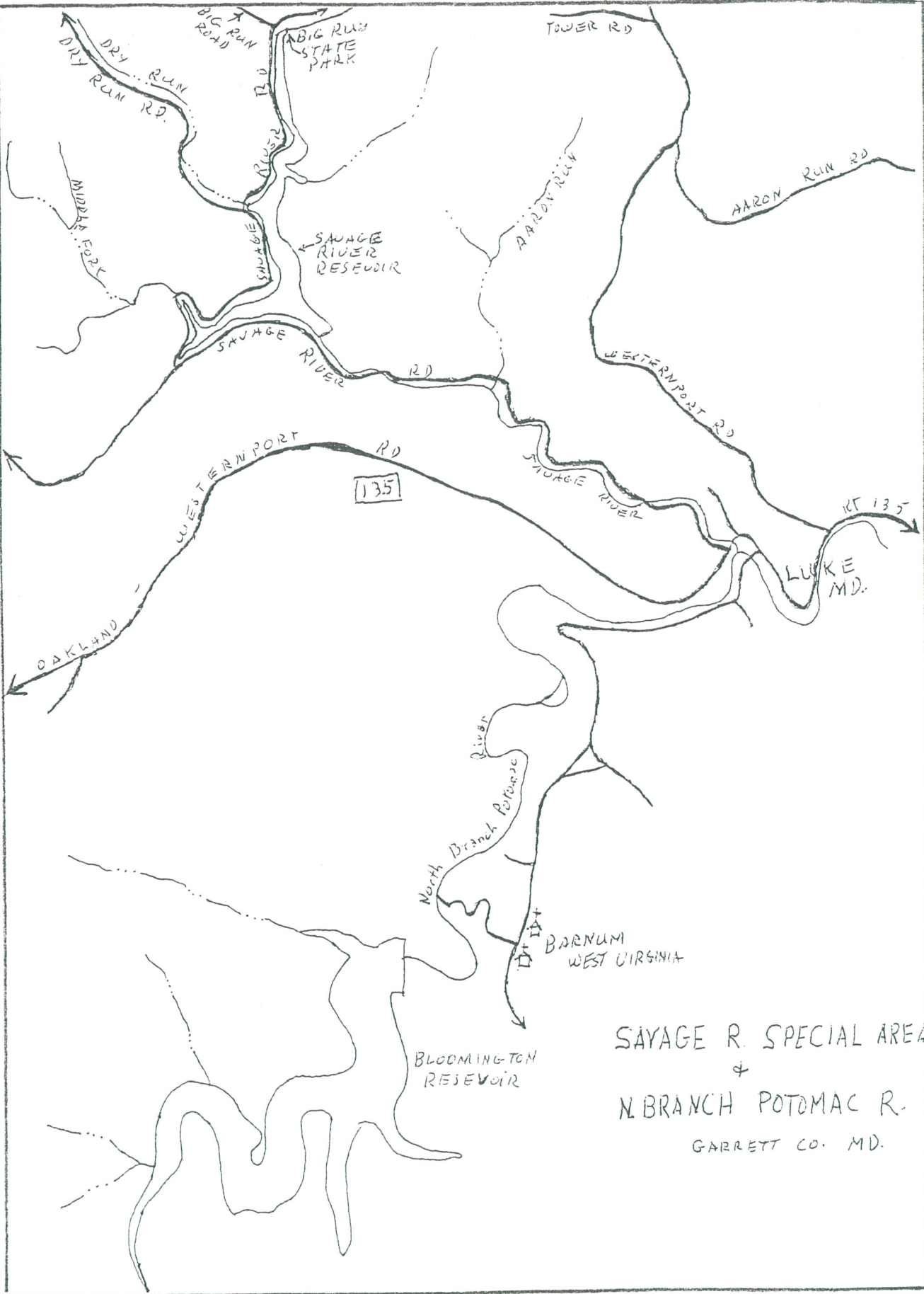
**FRIENDS CREEK
 FREDERICK COUNTY**

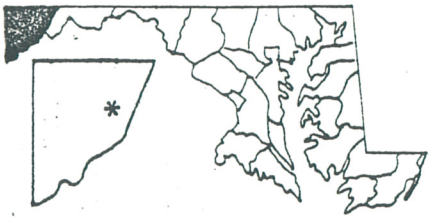
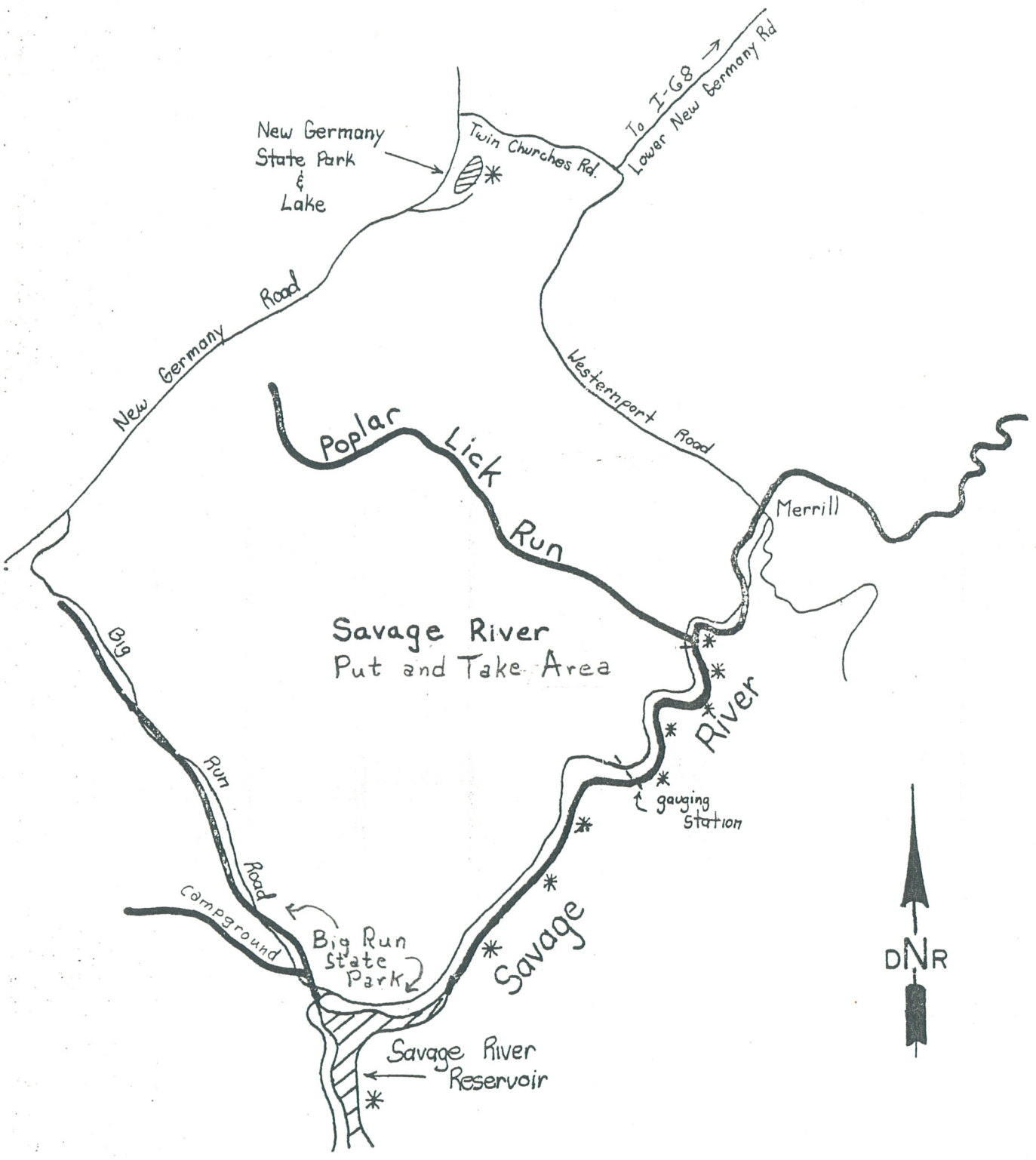
* STOCKED AREA





SAVAGE R. SPECIAL AREA
&
N. BRANCH POTOMAC R.
GARRETT CO. MD.



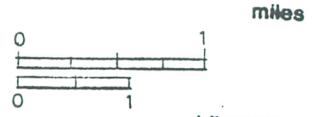


Maryland Department of Natural Resources

TROUT MAP SERIES

**SAVAGE RIVER
GARRETT COUNTY**

* STOCKED AREA



SCALE

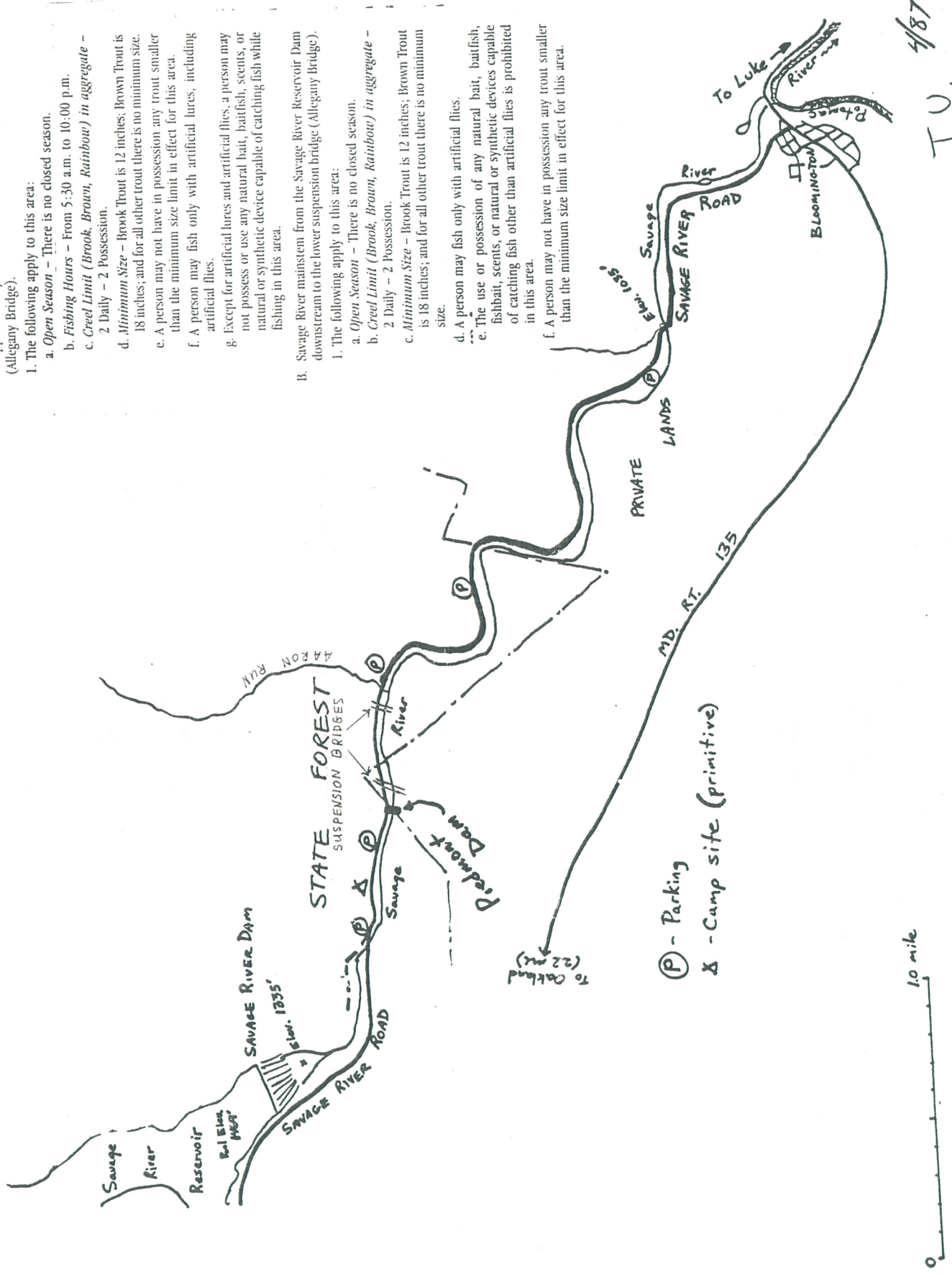
Trophy Trout Fishing Areas

A. Savage River mainstem from its mouth upstream for a distance of approximately 2.7 miles to the lower suspension bridge (Allegheny Bridge).

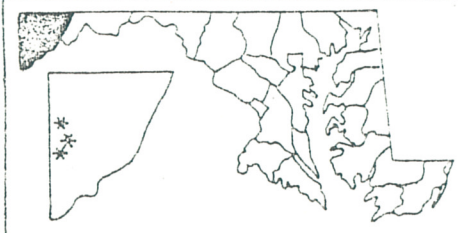
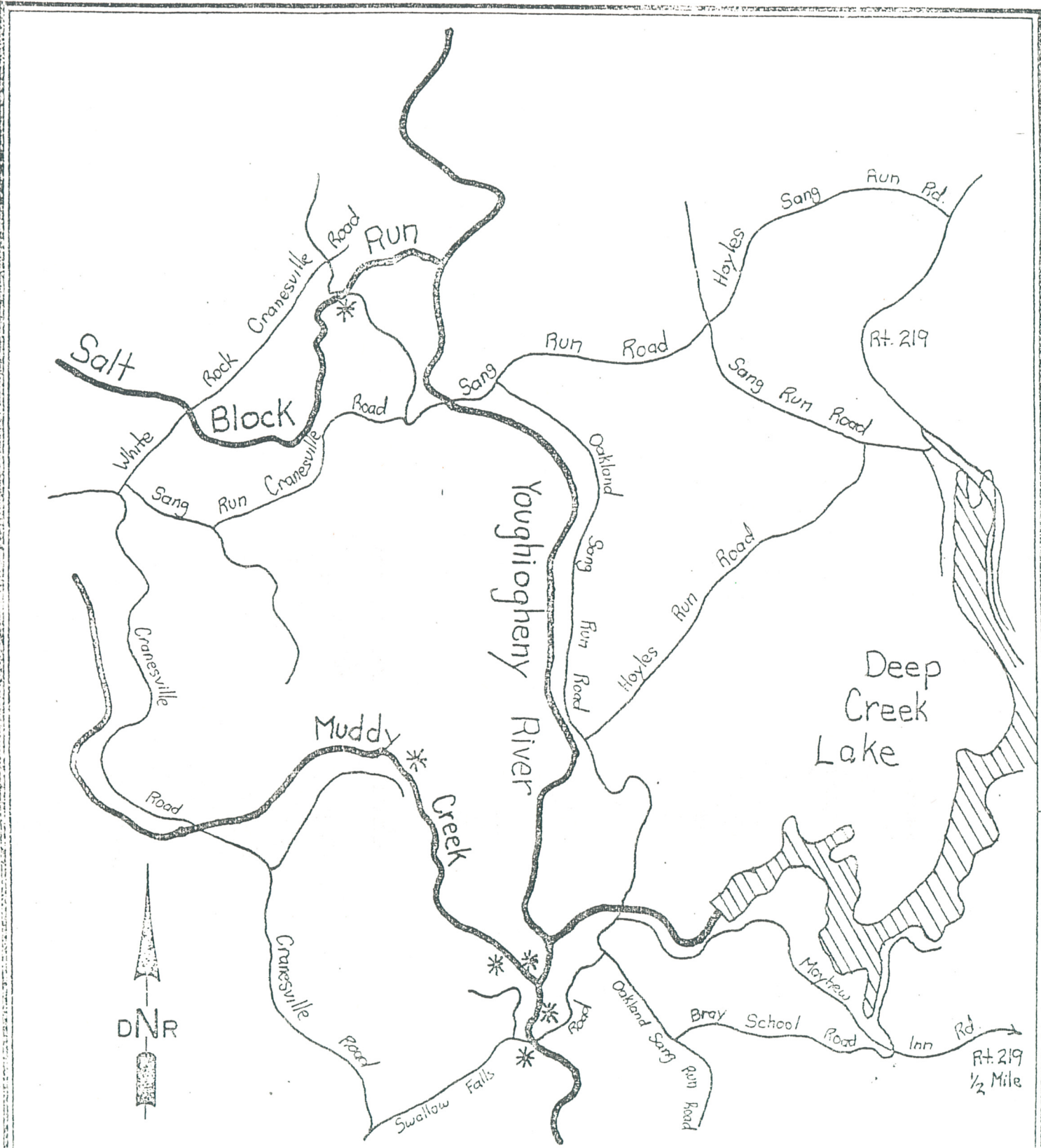
1. The following apply to this area:
 - a. *Open Season* - There is no closed season.
 - b. *Fishing Hours* - From 5:30 a.m. to 10:00 p.m.
 - c. *Creel Limit* (Brook, Brown, Rainbow) in aggregate - 2 Daily - 2 Possession.
 - d. *Minimum Size* - Brook Trout is 12 inches; Brown Trout is 18 inches; and for all other trout there is no minimum size.
 - e. A person may not have in possession any trout smaller than the minimum size limit in effect for this area.
 - f. A person may fish only with artificial lures, including artificial flies.
 - g. Except for artificial lures and artificial flies, a person may not possess or use any natural bait, baitfish, scents, or natural or synthetic device capable of catching fish while fishing in this area.

B. Savage River mainstem from the Savage River Reservoir Dam downstream to the lower suspension bridge (Allegheny Bridge).

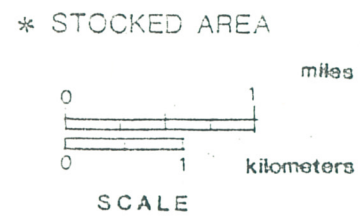
1. The following apply to this area:
 - a. *Open Season* - There is no closed season.
 - b. *Creel Limit* (Brook, Brown, Rainbow) in aggregate - 2 Daily - 2 Possession.
 - c. *Minimum Size* - Brook Trout is 12 inches; Brown Trout is 18 inches; and for all other trout there is no minimum size.
 - d. A person may fish only with artificial flies.
 - e. The use or possession of any natural bait, baitfish, fishbait, scents, or natural or synthetic devices capable of catching fish other than artificial flies is prohibited in this area.
 - f. A person may not have in possession any trout smaller than the minimum size limit in effect for this area.



4/87
T.U.



Maryland Department of Natural Resources
 - WILDLIFE ADMINISTRATION -
 TROUT MAP SERIES
YOUGHIOGHENY RIVER
MUDDY CREEK
SALT BLOCK RUN
GARRETT COUNTY



Casselman River Delayed Harvest Area

Garrett Co. Md.
approx. 1" = 1 mile

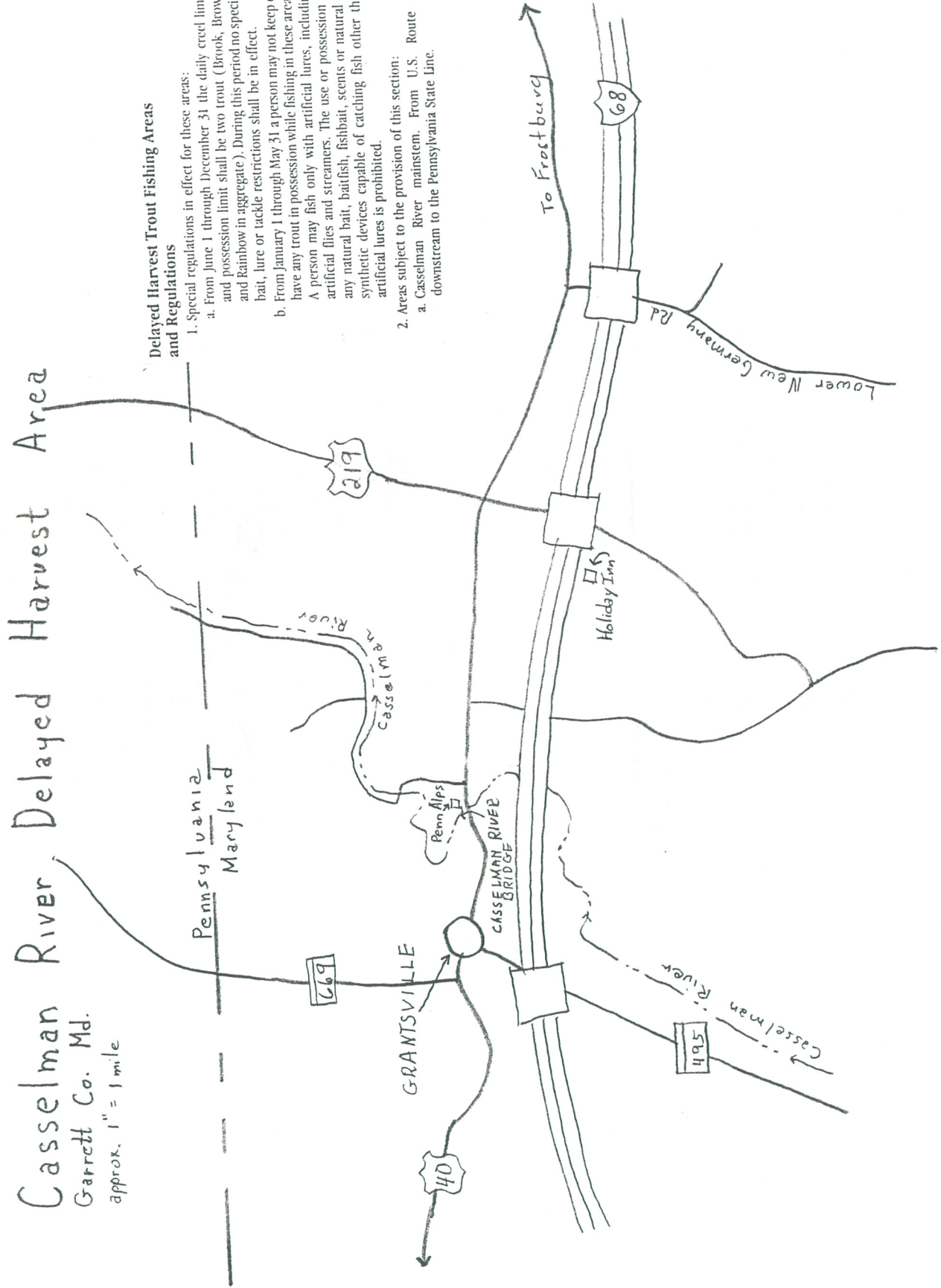
Delayed Harvest Trout Fishing Areas and Regulations

1. Special regulations in effect for these areas:

- a. From June 1 through December 31 the daily creel limit and possession limit shall be two trout (Brook, Brown and Rainbow in aggregate). During this period no special bait, lure or tackle restrictions shall be in effect.
- b. From January 1 through May 31 a person may not keep or have any trout in possession while fishing in these areas. A person may fish only with artificial lures, including artificial flies and streamers. The use or possession of any natural bait, baitfish, fishbait, scents or natural or synthetic devices capable of catching fish other than artificial lures is prohibited.

2. Areas subject to the provision of this section:

- a. Casselman River mainstem. From U.S. Route 48 downstream to the Pennsylvania State Line.

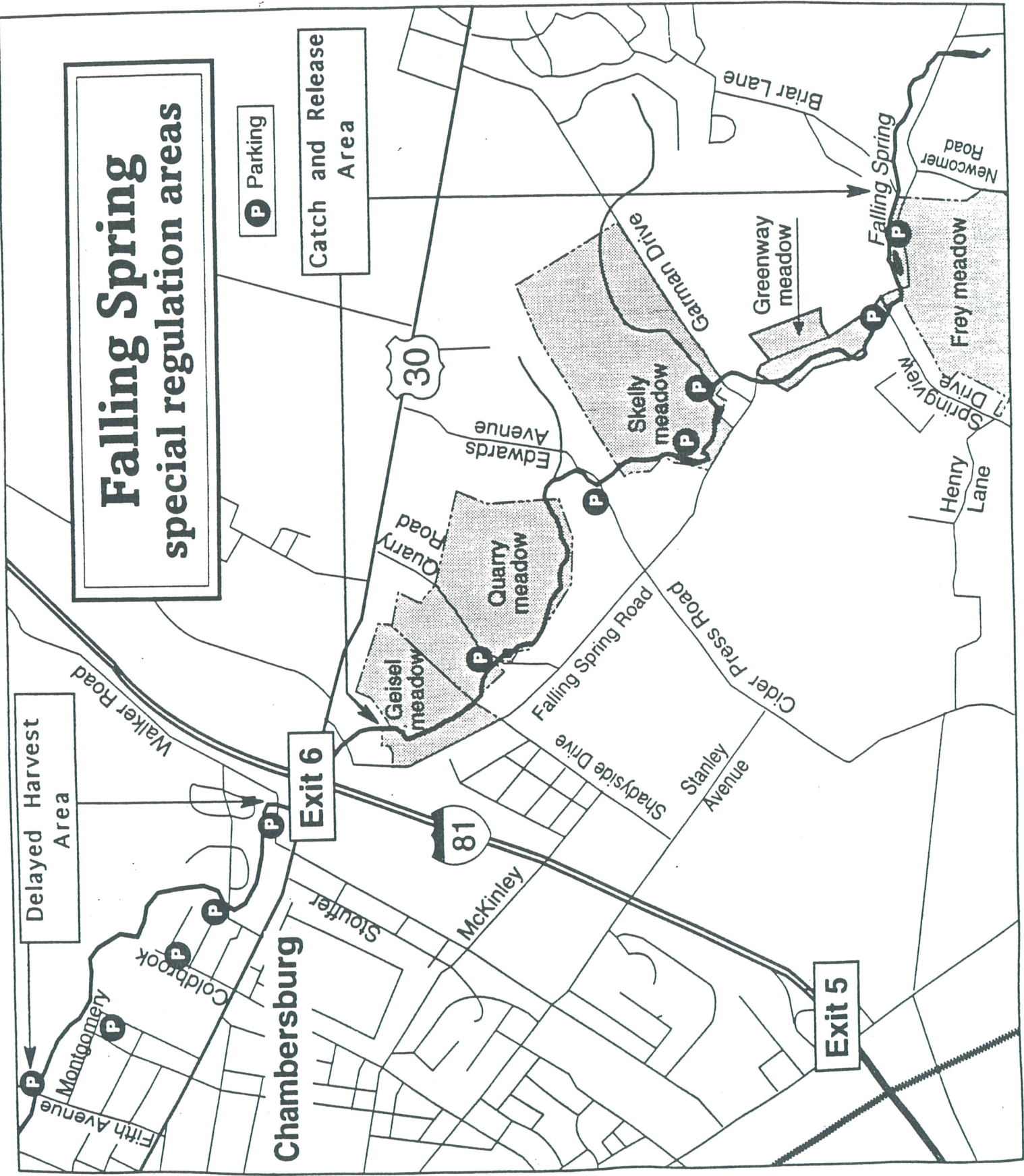


Falling Spring special regulation areas

P Parking

Catch and Release Area

Delayed Harvest Area



Chambersburg

Exit 5

Exit 6